



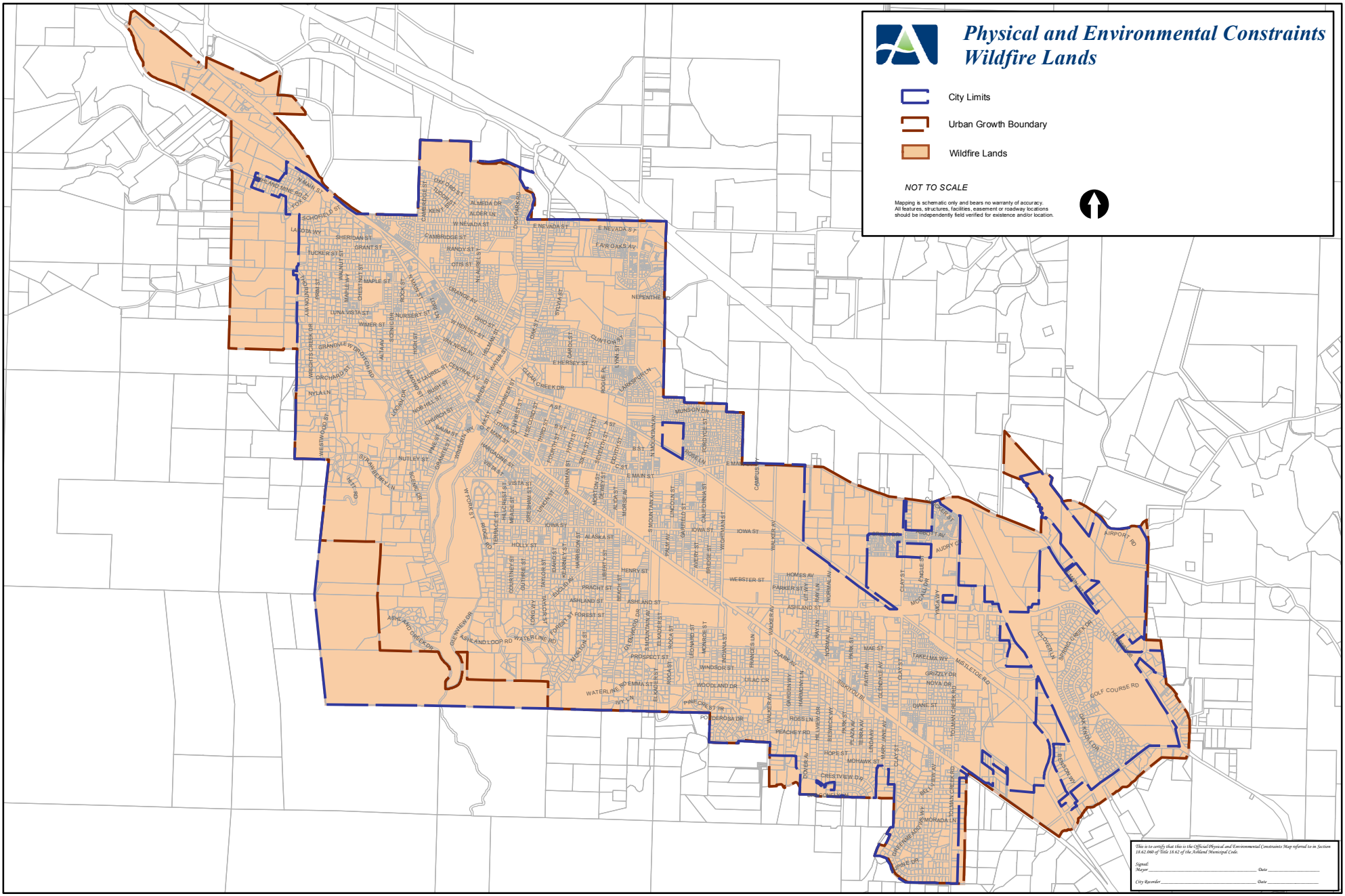


Physical and Environmental Constraints Wildfire Lands

-  City Limits
-  Urban Growth Boundary
-  Wildfire Lands

NOT TO SCALE

Mapping is schematic only and bears no warranty of accuracy. All features, structures, facilities, easement or roadway locations should be independently field verified for existence and/or location.



This is to verify that this is the Official Physical and Environmental Constraints Map referred to in Section 14.62.040 of Title 14.62 of the Aurora Municipal Code.

Signer: _____ Date: _____
 City Recorder: _____ Date: _____